






SHOWING ENEMY SHELL F
 Area covered from 1 to 6 days by concentrated
 by Regt'l Intel. Section R.E.F.



NOTE

-  1st. Days shelling.
-  2nd. Days shelling.
-  4th. Days shelling.
-  5th. Days shelling.

Accession Number

M1013

Description

Showing enemy shell fire. Area covered from 1 to 6 days by concentrated shelling. Donated by Ralph E. Truman.

Date(s)

Cartographer

Reg'tl. Intel. Section A.E.F.

Keywords

[World War, 1914-1918](#)

Photo Color

Color

Physical Size

13.5 X 12.5 inches

Related Collection (Plain)

Thirty-Fifth Division Association Records

Restrictions

Unrestricted

Scale

1:40,000

TIF Identifier

M1013.tif

Rights

This item is in the public domain and can be used freely without further permission.

Note: If you use this image, rights assessment and attribution are your responsibility.

Credit: Reg'tl. Intel. Section A.E.F.

Courtesy Harry S. Truman Library & Museum, Independence, Missouri.

Attention media: Please make note of this item's map number. Print out this page and retain it for your permissions records before downloading this image file for possible publication. Library staff cannot sign permissions forms or provide additional paperwork. The Library charges no usage fees for downloaded images. Fees are charged for higher resolution scans.