


NEWSMAP

MONDAY, NOVEMBER 1, 1943
WEEK OF OCTOBER 31 TO OCTOBER 31
216th Week of the War—59th Week of U.S. Participation
Volume II No. 28

THE WAR FRONTS



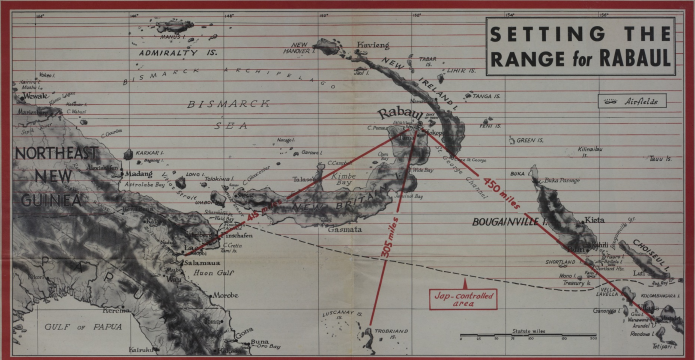
JINX: In only 21 minutes of fighting on the Italian front this crack assault crew and their tank destroyed "Jinx" tank on the Nazi Mark IV tank, one ammunition truck, one armored half-track and blasted one pill box and a house belonging German troops. Each man was awarded the Silver Star for gallantry. They are Sgt. E. G. Murphy, of Jacksonville, Fla.; Sgt. E. A. Yost, of Galveston, Texas; PVT John E. Q. Johnson, of Brooklyn, Texas; PVT Joseph E. O'Brien, of New Haven, Conn.; PVT Clyde T. and Claude H. Stokes, McKean, Okla. ranks.

RUSSIA: The Nazi position in Southern Russia gave more confidence to each day as the Red Army expanded its major gains across the Dnieper. The Red Army had moved with a lightning speed from the Dnieper to the Black Sea, and its progress indicated that it might reach the Black Sea coast before the end of the year.

ITALY: The right flank of the Italian offensive toward the Allied Fifth Army along the Salerno front was broken by the capture of the town of Vieste. The capture of Vieste was a major step in the Italian offensive. The capture of Vieste was a major step in the Italian offensive. The capture of Vieste was a major step in the Italian offensive.

AIR OFFENSIVE: Allied bombers struck heavily at Hitler's bases in England today. Bombers from both sides took part in the attack. The British attacked the Luftwaffe's main base at Peabury, and the Americans struck at the Luftwaffe's main base at Peabury.

SETTING THE RANGE for RABAU




SOUTHWEST PACIFIC: The Japanese garrison at Rabaul was estimated to be 10,000 men. The Japanese garrison at Rabaul was estimated to be 10,000 men. The Japanese garrison at Rabaul was estimated to be 10,000 men.


AGEAN SEA: The Allied commander Gen. Sir Philip Leitch reported that the British had captured the town of Kaniuni in the Aegean Sea. The British had captured the town of Kaniuni in the Aegean Sea.

TARAWA: A small force of U.S. Marines landed on the island of Tarawa. The Marines landed on the island of Tarawa. The Marines landed on the island of Tarawa.

BREAKTHROUGH above the CRIMEA



PARATROOPS AT LAE, NEW GUINEA: The first paratroop landing in the Southwest Pacific was made at Lae, New Guinea. The paratroops landed at Lae, New Guinea. The paratroops landed at Lae, New Guinea.



PARATROOPS AT LAE, NEW GUINEA: The first paratroop landing in the Southwest Pacific was made at Lae, New Guinea. The paratroops landed at Lae, New Guinea. The paratroops landed at Lae, New Guinea.

Accession Number M1738

Description

An American map titled "Newsmap, Monday, November 1, 1943." The map of the Russian front shows railways, rivers, marshes, political boundaries, a battle line from Kiev to Novorossiysk, and the positions of Soviet "drives." The map, of New Guinea, New Britain, and adjacent islands, shows airfields, a line denoting Japanese controlled areas, and the distance from Rabaul, New Britain to Lae, New Guinea, Trobriand Island, and Arundel Island. Printed text and photographs reveal news on multiple fronts.

Date(s)

November 1, 1943

Cartographer Army Orientation Course, Special Service Division, Army Service Forces, War Department.

Keywords [World War, 1939-1945](#)

Photo Color Color

Physical Size 35 X 47 inches

Related Collection (Plain)

Thirty-Fifth Division Association Records

Restrictions Unrestricted

Scale 4 3/4 inches = 200 miles. New Britain: 4 1/2 inches = 200 miles.

TIF Identifier M1738.tif

Rights

This item is in the public domain and can be used freely without further permission.

Note: If you use this image, rights assessment and attribution are your responsibility.

Credit: Army Orientation Course, Special Service Division, Army Service Forces, War Department.

Courtesy Harry S. Truman Library & Museum, Independence, Missouri.

Attention media: Please make note of this item's map number. Print out this page and retain it for your permissions records before downloading this image file for possible publication. Library staff cannot sign permissions forms or provide additional paperwork. The Library charges no usage fees for downloaded images. Fees are charged for higher resolution scans.