



Quint Simon  
X

FAIRFAX ROAD

FAIRFAX AIRPORT

ADMINISTRATION BUILDING

MISSOURI RIVER

KANSAS CITY MUNICIPAL AIRPORT

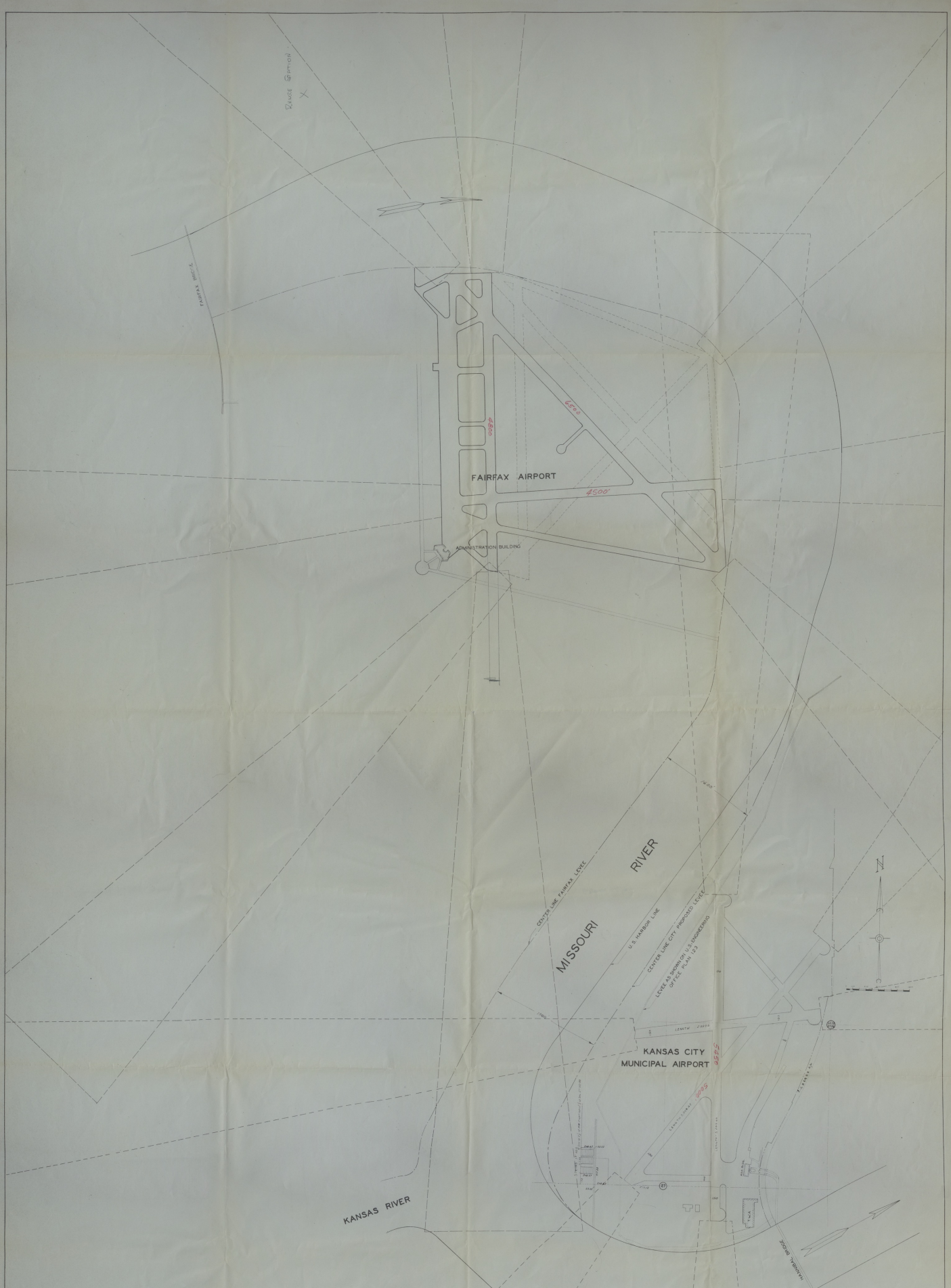
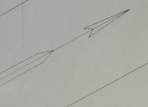

KANSAS RIVER

CENTER LINE FAIRFAX LOOPS  
U.S. NAVY LINE  
CENTER LINE CITY PROPOSED I.C.C.  
LETTER AS SHOWN U.S. NAVY RECORDS  
OFFICE PLAN 1923

LENGTH 2300'

OFFICE PLAN 1923

200 ft. Runway



**Accession Number** M125

**Description**

A print that shows the Kansas City Municipal Airport and Fairfax Airport. At the confluence of the Missouri River and Kansas River, the Kansas City Municipal Airport drawing features engineering notations, the length and width of the runways, the location of the Trans World Airlines building, and other details. The Fairfax Airport drawing highlights the length of the runways and the location of the Administration Building. Handwriting, north of the Fairfax Airport, locates a "Range Station." Also shown on this drawing are levee lines, the U.S. Harbor Line, the Hannibal Bridge, and the Fairfax Bridge.

**Date(s)**

June 11, 1941

**Cartographer** T.W. and D.S.T.

**Keywords** [Airports](#)

**Photo Color** Color

**Physical Size** 57 1/4 X 38 3/4 inches

**Related Collection (Plain)**

Harry S. Truman Papers as U.S. Senator and Vice President

**Restrictions** Undetermined

**Scale** 2 1/2 inches = 1000 feet

**TIF Identifier** M125.tif

**Rights**

The Library is unaware of any copyright claims to this item; use at your own risk.

**Note: If you use this image, rights assessment and attribution are your responsibility.**

Credit: T.W. and D.S.T.

Courtesy Harry S. Truman Library & Museum, Independence, Missouri.

Attention media: Please make note of this item's map number. Print out this page and retain it for your permissions records before downloading this image file for possible publication. Library staff cannot sign permissions forms or provide additional paperwork. The Library charges no usage fees for downloaded images. Fees are charged for higher resolution scans.