


203 GROUPE DES CANEVAS DE TIR

36

37

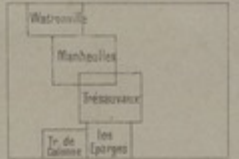
38

Plans au 1/10,000^e

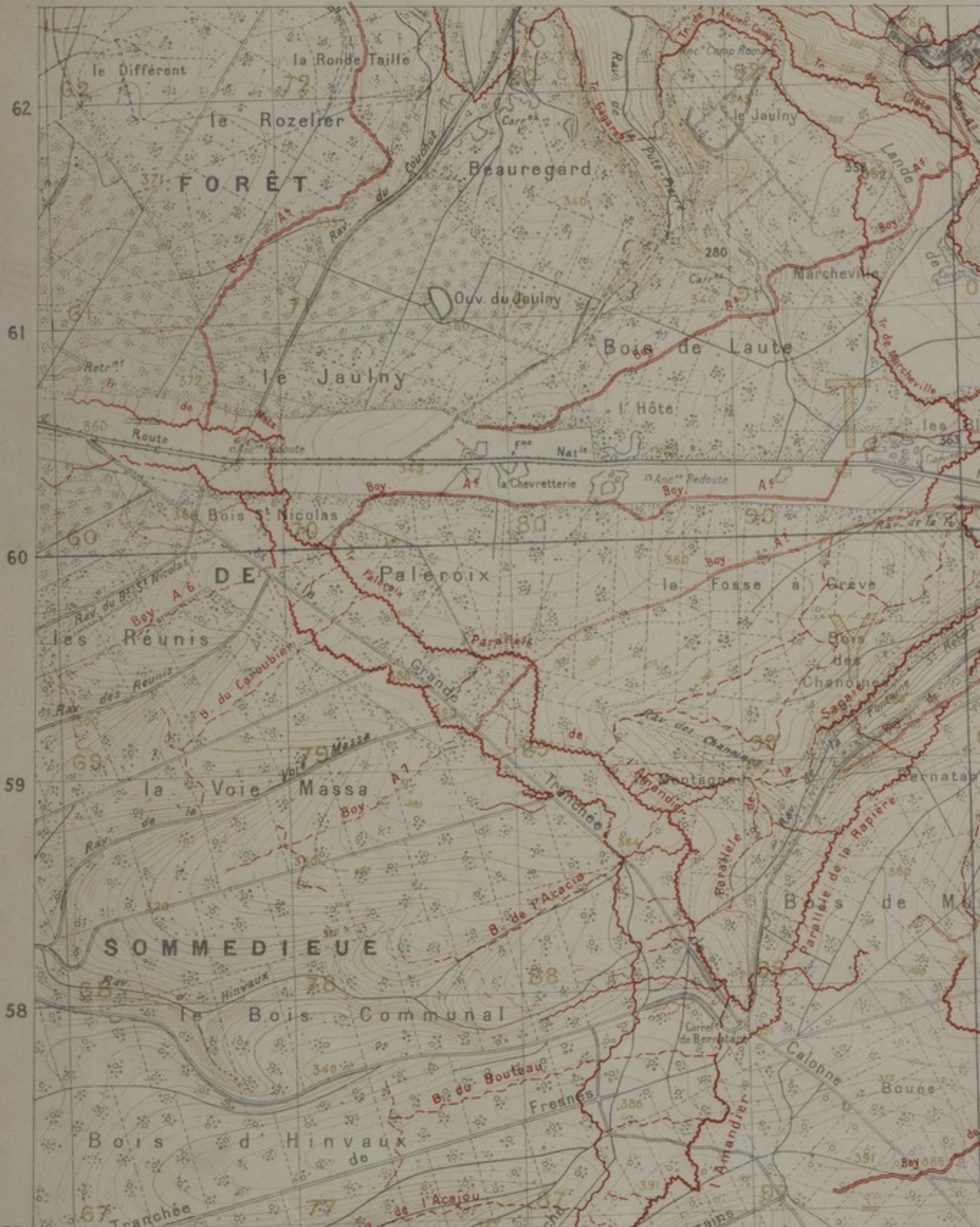


39

Plans au 1/5,000^e



40



Accession Number

M589

Description

A French map titled "Vigneulles-A." The map, numbered 203 in a series and glued to a cloth backing, shows trench systems, battery activity, and the approximate front as of October 7, 1918.

Date(s)

October 7, 1918

Cartographer

Groupe des Canevas de Tir.

Keywords

[World War, 1914-1918](#)

Photo Color

Color

Physical Size

41 X 23 inches

Related Collection (Plain)

Record Group 120, Records of the American Expeditionary Forces (World War I): Records of the American Expeditionary Forces General Headquarters

Restrictions

Unrestricted

Scale

1:20,000

TIF Identifier

M589.tif

Rights

This item is in the public domain and can be used freely without further permission.

Note: If you use this image, rights assessment and attribution are your responsibility.

Credit: Groupe des Canevas de Tir.

Courtesy Harry S. Truman Library & Museum, Independence, Missouri.

Attention media: Please make note of this item's map number. Print out this page and retain it for your permissions records before downloading this image file for possible publication. Library staff cannot sign permissions forms or provide additional paperwork. The Library charges no usage fees for downloaded images. Fees are charged for higher resolution scans.