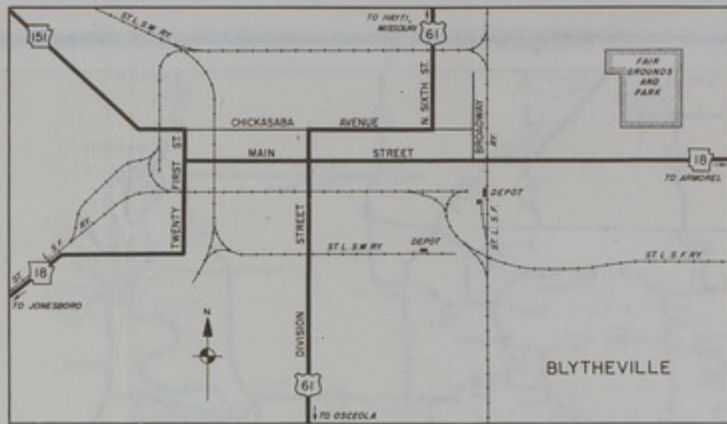
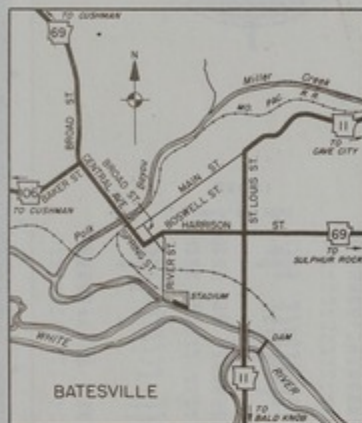




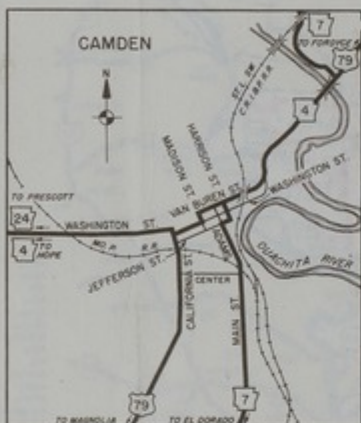
ARKADELPHIA



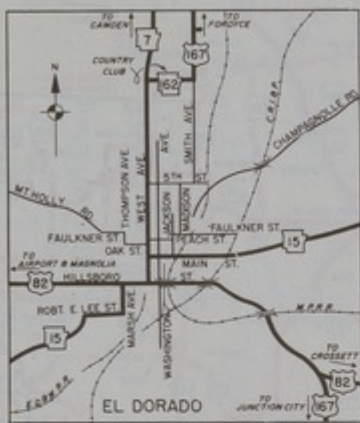
BLYTHEVILLE



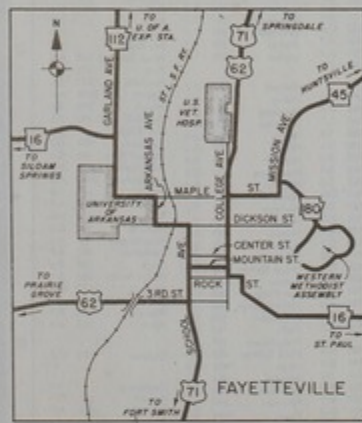
BATESVILLE



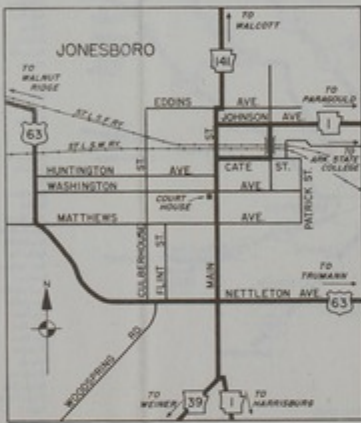
CAMDEN



EL DORADO



FAYETTEVILLE



JONESBORO



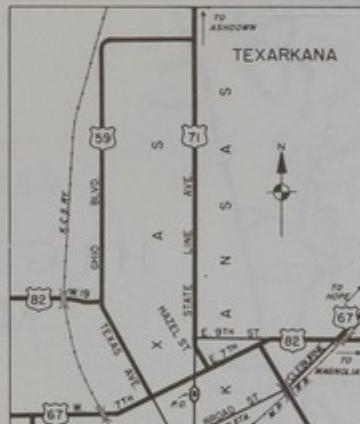
PINE BLUFF



FT. SMITH



HOT SPRINGS



TEXARKANA



ABOVE: Creating a lake and a beautiful shoreline, Norfolk Dam in the Ozark region.

(Photo courtesy of...)



RULES OF THE ROAD

BE COURTEOUS. Avoid accidents. It is better to yield than to be the cause of an accident.

Observe posted speed limits and do not, at any time, exceed a speed under existing conditions, regardless of the weather.

Stop when a school bus stops, whether you are approaching from behind or from the front.

Comply fully with all highway signs.

Do not overtake and pass another vehicle in any other place, until you are sure it is safe to do so.

Signal before you turn or stop, and guess your intentions.



RIGHT TURN



LEFT TURN

For general highway information, contact the Arkansas State Highway Department, P.O. Box 100, Little Rock, C. C. White, Maintenance Engineer.

For information on local conditions, contact the State Highway Maintenance Office.

STATE HIGHWAY MAINTENANCE OFFICE

Accession Number

M210-01

Description

A relief map of Arkansas. The map shows relief, national forests, mountains, elevations, ridges, county lines, and other details. Also included are smaller maps of Arkadelphia, Blytheville, Batesville, Camden, El Dorado, Fayetteville, Jonesboro, Pine Bluff, Ft. Smith and Van Buren, Hot Springs, Texarkana, Eureka Springs, and Little Rock. These maps show roads, railroads, rivers, lakes, points of interest, and other details. Additional information includes photographs, road rules, and a mileage chart. A sticker reads: "Highway Map, State of Arkansas." Handwriting reads: "Official File 273, 1948." These items are on the back of M210.

Date(s)

ca.

July, 1948

Cartographer

Arkansas State Highway Commission. Relief map: Arkansas Geological Survey.

Keywords

[Roads](#)

[Cities and towns](#)

Photo Color

Color

Physical Size

18 3/4 X 24 inches

Related Collection (Plain)

Official File

Restrictions

Unrestricted

TIF Identifier

M210-01.tif

Rights

This item is in the public domain and can be used freely without further permission.

Note: If you use this image, rights assessment and attribution are your responsibility.

Credit: Arkansas State Highway Commission. Relief map: Arkansas Geological Survey.

Courtesy Harry S. Truman Library & Museum, Independence, Missouri.

Attention media: Please make note of this item's map number. Print out this page and retain it for your permissions records before downloading this image file for possible publication. Library staff cannot sign permissions forms or provide additional paperwork. The Library charges no usage fees for downloaded images. Fees are charged for higher resolution scans.