



Such varied Landscapes as these may be seen along the Highways of Jackson County



## THIS MAP

has been prepared in order that the motoring public may become better acquainted with Jackson County. By means of our highway system, every section of the county and every spot of scenic beauty is made accessible.

- Jackson County has approximately thirteen hundred miles of County highways. From 1928 to 1933 a primary road system was constructed, consisting of over three hundred miles of concrete slab and other high type pavement planned for future needs . . . a system adequate to care for extensive rural development.
- Each year our highways are being extended and improved, and with the construction of water mains and sanitary sewers, Jackson County now stands at the threshold of an era of suburban and rural development.

Use Your Highways

Know Your County

## DRIVE SAFELY

1. Keep your car under control at all times. Drive in such a manner and at such a speed that the car can be stopped in the distance that is seen to be clear ahead.
2. Be sure brakes are in good working order.
3. See that both headlights and tail-light are working; headlights adjusted so they illuminate the road but do not blind approaching driver; use dimmers when meeting other cars.
4. Keep on the right side of roadway; don't straddle or hug the center line.
5. Don't pass another car until you can see that the way ahead is clear for a safe distance. Remember this rule on hills and curves.
6. Don't drive at a speed that may endanger yourself or others.
7. Proceed cautiously at intersecting highways and when meeting pedestrians.
8. Don't permit passengers or merchandise to crowd the driver's seat.
9. Give your whole attention to the job of driving.
10. Have consideration for the other fellow. It's partly his road, you know.

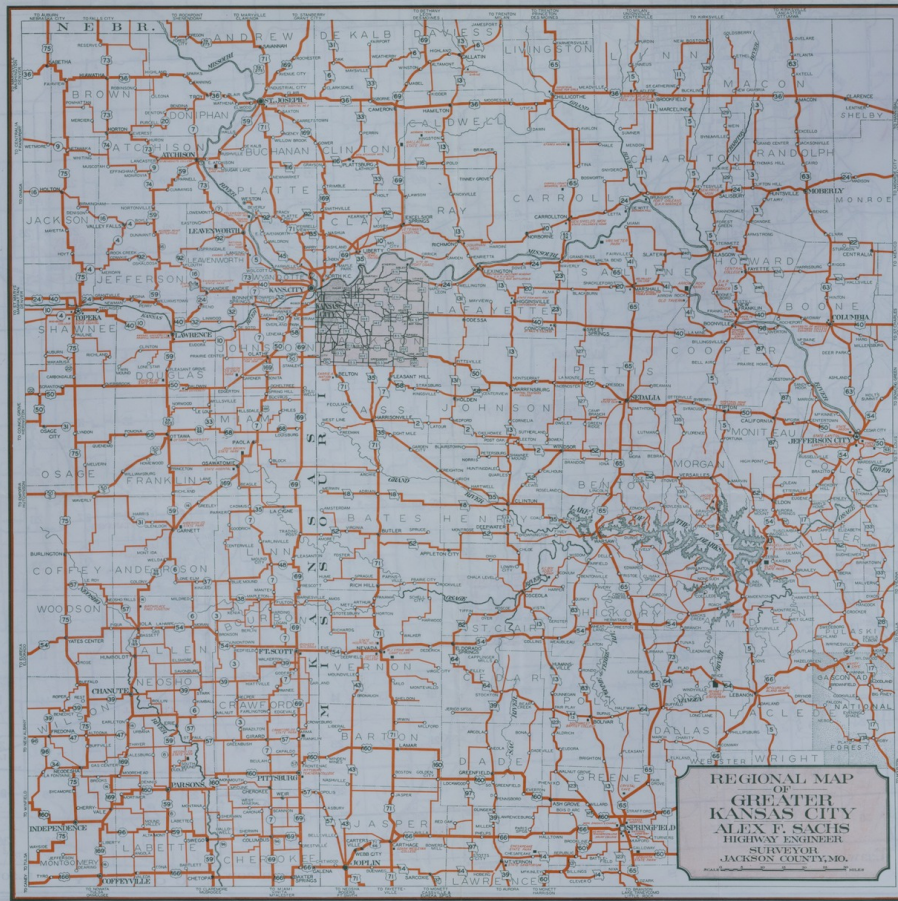
**NOT HOW FAST YOU CAN DRIVE  
BUT HOW FAST YOU CAN STOP**



Winnier Road

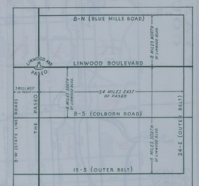


Buckner-Lake City Road



## Jackson County Markers

The highways of Jackson County are marked with a number and letter indicating the distance in miles, either north (N) or south (S) of Linwood Boulevard, or east (E) or west (W) of The Paseo. This is in addition to the historical name of the road which also appears on the marker.



The marker to the left, 24-E, is on the Outer-Belt Road, which runs parallel to The Paseo, twenty-four miles east. The marker on the right, 8-S, is on Colborn Road, which runs parallel to Linwood Boulevard and eight miles south.



Bristol Drive



Thompson Road

**Accession Number** M155-01

**Description**

A regional map of Missouri and Kansas, with Jackson County, Missouri highlighted in pink. The map shows U.S. and state highways, roads, schools, hospitals, parks, and other landmarks. Also included are several pictures of roads, buildings, and landmarks, a legend, and driving tips. A handwritten note reads: "Senatorial Papers, Ltr., May 31, 1940 (Nat. Def. Projects-MO)." This map is on the back of M155.

**Date(s)**

ca.

1939

**Cartographer** Alex F. Sachs, Highway Engineer and Surveyor, Highway Department, Jackson County, Missouri.

**Keywords** [Roads](#) [Cities and towns](#)

**Photo Color** Color

**Physical Size** 24 X 24 inches

**Related Collection (Plain)**

Harry S. Truman Papers as U.S. Senator and Vice President

**Restrictions** Unrestricted

**Scale** 2 1/4 inches = 30 miles

**TIF Identifier** M155-01.tif

**Rights**

This item is in the public domain and can be used freely without further permission.

**Note: If you use this image, rights assessment and attribution are your responsibility.**

Credit: Alex F. Sachs, Highway Engineer and Surveyor, Highway Department, Jackson County, Missouri.

Courtesy Harry S. Truman Library & Museum, Independence, Missouri.

Attention media: Please make note of this item's map number. Print out this page and retain it for your permissions records before downloading this image file for possible publication. Library staff cannot sign permissions forms or provide additional paperwork. The Library charges no usage fees for downloaded images. Fees are charged for higher resolution scans.