








Possibility of Fire Chart
 Eventual Position (33075-)
 67220)
 Btry D 235° 129 FA. 236



-  Dead Space Reduced Chg
-  Dead Space Normal Chg Short Fuse
-  Normal Barrage
-  Eventual Barrage #1
-  Eventual Barrage #2
-  C.P.O. #1
-  C.P.O. #2

Accession Number M1296
 Description

An overlay map with azimuth lines highlighting potential artillery barrages by Battery D of the 129th Field Artillery.

Date(s)

ca.

1918

Keywords [World War, 1914-1918](#)

Photo Color Color

Physical Size 15 1/2 X 13 inches

Related Collection (Plain)

Harry S. Truman Papers Pertaining to Family, Business, and Personal Affairs

Restrictions Unrestricted

TIF Identifier M1296.tif

Rights

This item is in the public domain and can be used freely without further permission.

Note: If you use this image, rights assessment and attribution are your responsibility.

Credit:

Courtesy Harry S. Truman Library & Museum, Independence, Missouri.

Attention media: Please make note of this item's map number. Print out this page and retain it for your permissions records before downloading this image file for possible publication. Library staff cannot sign permissions forms or provide additional paperwork. The Library charges no usage fees for downloaded images. Fees are charged for higher resolution scans.