

# THE BATTLE GROUND OF LIBERTY

Where Americans Are Fighting For Humanity and Lasting Peace

A LARGE SCALE DETAIL MAP

of the

## WESTERN BATTLE FRONT IN EUROPE

showing

in minute detail the geographic features of the region; cities, towns, villages, rivers, and small streams, railroads and highways, as well as the topographical nature of the battle ground.

and giving

THE FARTHEST ADVANCE OF THE GERMAN ARMIES  
SEPTEMBER 6th, 1914

and

THE BATTLE GROUND OF TO-DAY, WHERE AMERICA JOINS FORCES  
WITH THE ALLIES

PUBLISHED ESPECIALLY

FOR

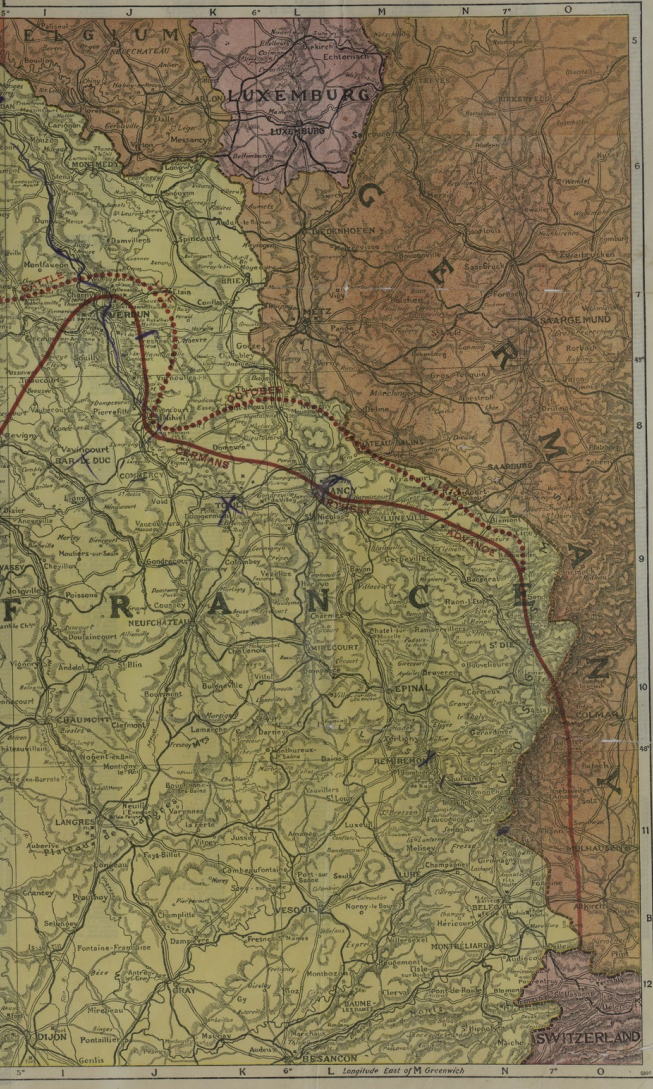
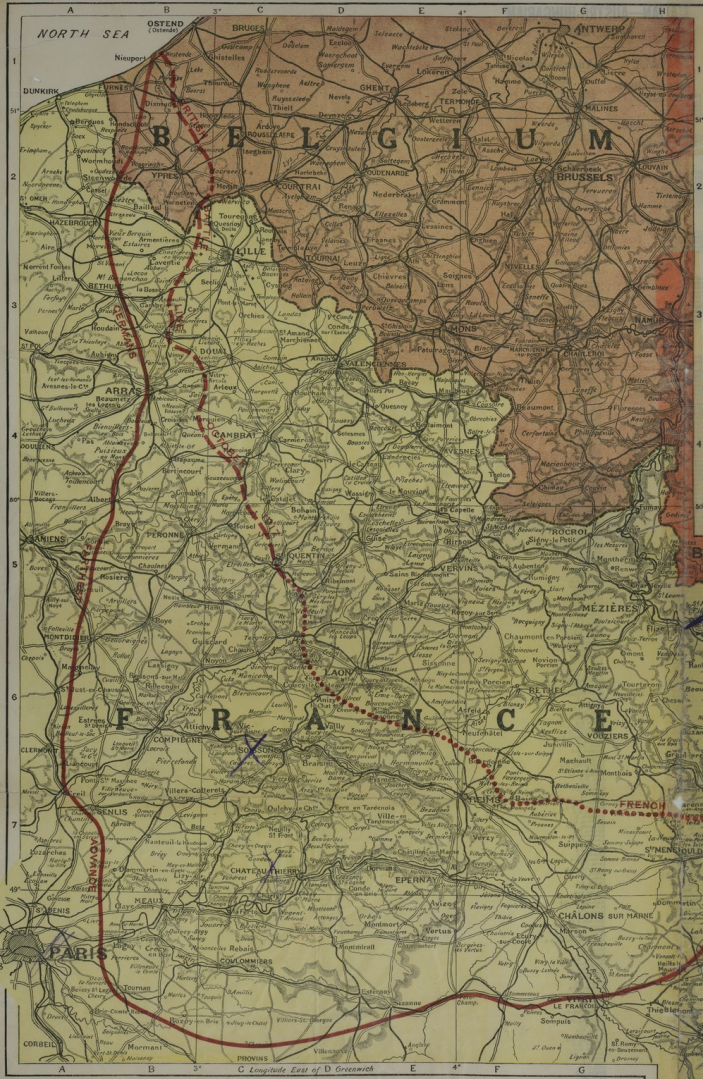

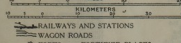
THE KANSAS CITY POST

BY

RAND McNALLY & CO.

Copyright, 1917, by Rand McNally & Co.

SCALE: 1 inch = 10 miles



### ITALIAN-AUSTRO-HUNGARIAN BATTLE FRONT

Showing Physical and Political Features characteristic of this region, with Mountain Ranges, Glaciers, Elevations, Passes, Boundaries, Towns, Railroads, Highways, Forts and Fortified Places. Heights in feet.

SCALE: 1 INCH = 17 MILES



Accession Number M964  
Description



An American map titled "The Battle Ground of Liberty." The map of the western battle front shows the farthest advance of the German army on September 6, 1914 and the British and French battle line as of October 1917. Annotations, in blue ink, highlight Sedan, the area south of Verdun, Saint Mihiel, Bar-le-Duc, Commercy, Toul, and Nancy. A thin inked line follows the Meuse River from Sedan to Saint Mihiel. A smaller inset map shows the "Italian-Austro-Hungarian Battle Front" with battle lines as of October 1917. An index on the back identifies cities, towns, rivers, forts, lakes, seas, mountains, forests, passes, and provinces in Belgium, France, Luxembourg, Switzerland, Germany, Italy, and Austria-Hungary.

**Date(s)**

ca.

1917

**Cartographer** Rand McNally and Company.

**Keywords** [World War, 1914-1918](#)

**Photo Color** Color

**Physical Size** 30 1/2 X 25 inches

**Related Collection (Plain)**

Thirty-Fifth Division Association Records

**Restrictions** Unrestricted

**Scale** 1 inch = 10 miles. Inset: 1 inch = 17 miles.

**TIF Identifier** M964.tif

**Rights**

This item is in the public domain and can be used freely without further permission.

**Note: If you use this image, rights assessment and attribution are your responsibility.**

Credit: Rand McNally and Company.

Courtesy Harry S. Truman Library & Museum, Independence, Missouri.

Attention media: Please make note of this item's map number. Print out this page and retain it for your permissions records before downloading this image file for possible publication. Library staff cannot sign permissions forms or provide additional paperwork. The Library charges no usage fees for downloaded images. Fees are charged for higher resolution scans.